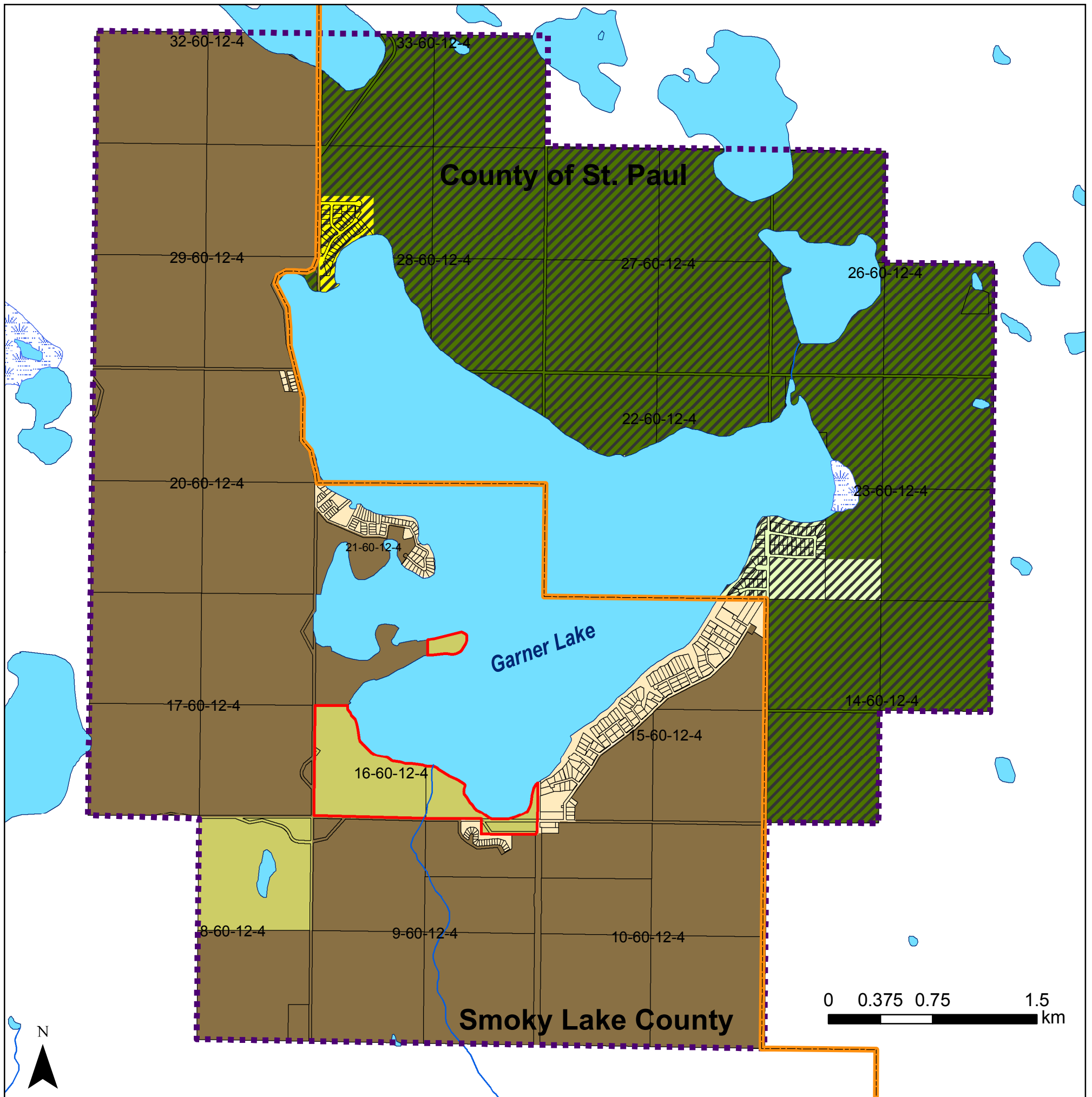




Garner Lake

Smoky Lake County - Future Land Use Concept - Map 1






Legend

-  County Boundaries
-  Focus Area
-  Wetlands
-  Streams
-  Water Bodies
-  Garner Lake Provincial Park

County of St. Paul Land Use Concept

-  Recreational Residential
-  Residential Conservation
-  Rural Conservation

Smoky Lake County Land Use Concept

-  Agricultural
-  Agricultural Conservation
-  Residential

Digital Geographic Information obtained from: Government of Canada National Topological Survey (Geobase and Geogratis), Smoky Lake (Altalis) and County of St. Paul (Altalis).
Geographic coordinate system and projection: UTM. NAD 83 Datum. Zone 12 N

Municipal Planning Services (2009) Ltd.
#208 17511-107 Avenue, Edmonton, AB, T5S 1E5
Phone: (780) 486-1991
April 19, 2011